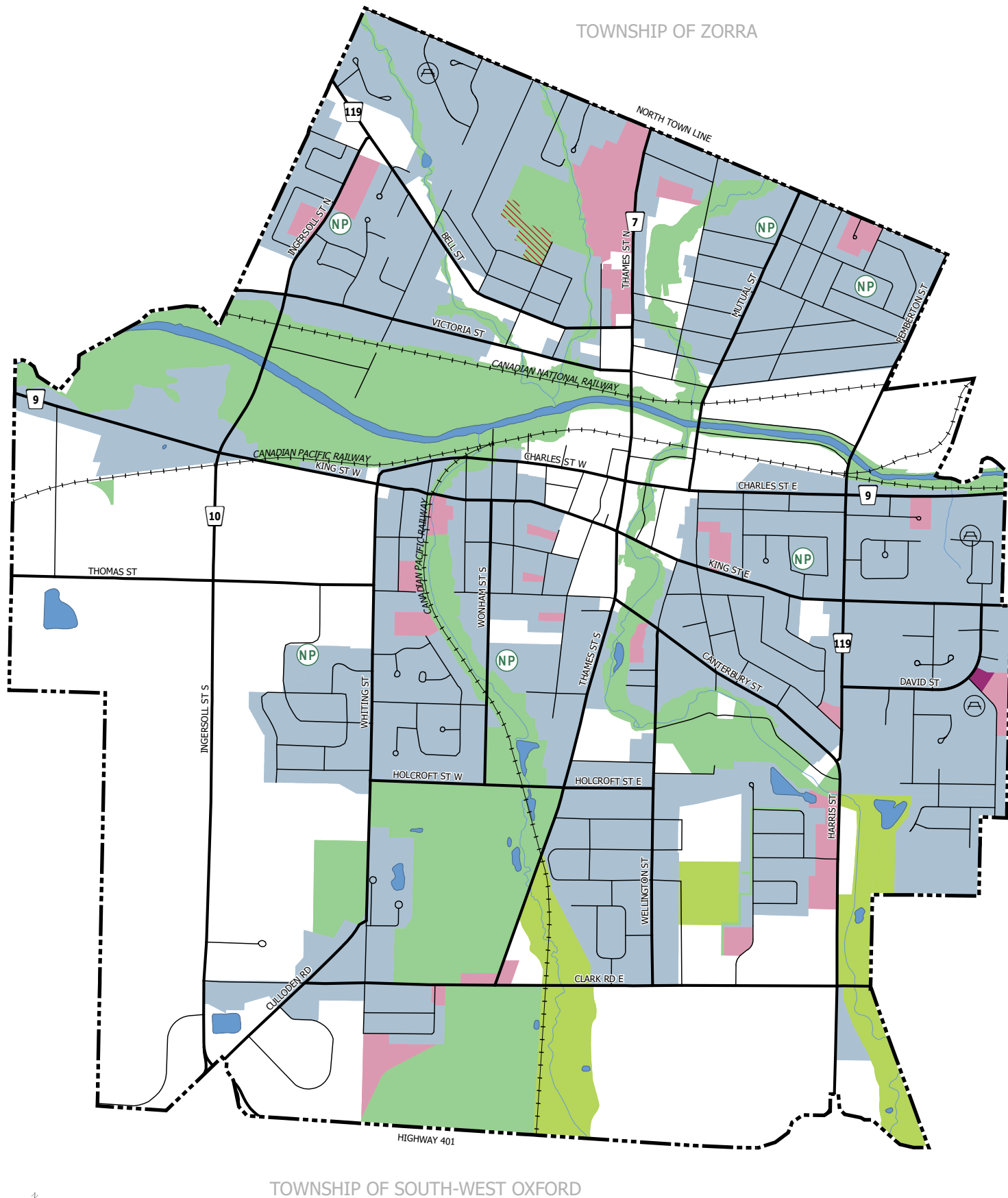


SCHEDULE "I-2"  
**TOWN OF INGERSOLL**  
**RESIDENTIAL DENSITY PLAN**  
**COUNTY OF OXFORD**  
**OFFICIAL PLAN**








TOWNSHIP OF SOUTH-WEST OXFORD

**RESIDENTIAL DENSITY PLAN  
 LEGEND**

-  LOW DENSITY RESIDENTIAL
-  MEDIUM DENSITY RESIDENTIAL
-  HIGH DENSITY RESIDENTIAL
-  OPEN SPACE
-  ENVIRONMENTAL PROTECTION
-  SPECIFIC POLICY AREA  
See Section 9.5.2.4.1
-  PROPOSED PARK
-  NEIGHBOURHOOD PARK

**BASE MAP**

-  MUNICIPAL BOUNDARY
-  MAJOR ROADS
-  OTHER ROADS
-  RAILROAD
-  WATERCOURSE

THIS SCHEDULE FORMS A PART OF THE COUNTY OF OXFORD OFFICIAL PLAN AND MUST BE READ IN CONJUNCTION WITH THE WRITTEN TEXT.

THIS IS AN OFFICE CONSOLIDATION PREPARED FOR CONVENIENCE ONLY. FOR ACCURATE REFERENCE RECOURSE SHOULD BE HAD TO THE ORIGINAL DOCUMENT AND AMENDMENTS HERETO.

NOTES: THIS MAP MAY INCORPORATE DATA UNDER LICENCE AGREEMENT(S) WITH THE UPPER THAMES RIVER CONSERVATION AUTHORITY, THE GRAND RIVER CONSERVATION AUTHORITY, THE LONG POINT REGION CONSERVATION AUTHORITY, THE MINISTRY OF ENERGY, NORTHERN DEVELOPMENT AND MINES, THE MINISTRY OF NATURAL RESOURCES AND FORESTRY AND THE QUEEN'S PRINTER OF ONTARIO. ©2019

COUNTY COUNCIL APPROVAL: AUGUST 14, 2019