






SEE KEY MAP 14

LATEST AMENDING BYLAW:  
2009-15

NOTES: ALL DIMENSIONS ARE IN METRES.  
PRODUCED BY THE COUNTY OF OXFORD USING DATA UNDER  
LICENSE FROM THE UPPER THAMES RIVER AND GRAND RIVER  
CONSERVATION AUTHORITIES, TERANET ENTERPRISES INC.,  
AND THE PROVINCE OF ONTARIO, Copyright 2014.

-  ENVIRONMENTAL PROTECTION 1 OVERLAY  
See General Provisions 5.23.1
-  ENVIRONMENTAL PROTECTION 2 OVERLAY  
See General Provisions 5.23.2
-  FLOODPLAIN AND FILL REGULATED AREA  
See General Provisions 5.8
-  REGULATORY FLOOD AND FILL LINES
-  30 METRE SETBACK



## SCHEDULE "A" KEY MAP 1

TOWNSHIP OF EAST ZORRA-TAVISTOCK  
EAST ZORRA

SCALE 1:20,000

Apr 28, 2014

SEE KEY MAP 2